


# Delaware Geological Survey

State of Delaware  
University of Delaware • Delaware Geological Survey Building  
Newark, Delaware 19716-7501



## *Kent County Hydrologic Conditions – February 29, 2024*

### PRECIPITATION

Dover - running surplus/deficit

12-month: +6.42"      6-month: +8.29"      5-month: +3.18"

### STREAMFLOW

St. Jones at Dover – 30-day moving average (January 31 - February 29)

**39.1 mgd**

Status: above normal

### GROUNDWATER

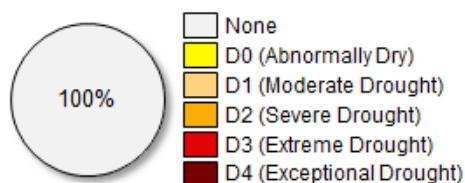
Well Mc51-01a

**8.4 fbls**

Status: above normal

(normal for February is between 10.6 fbls and 13.3 fbls)

Kent County (DE) Percent Area in U.S. Drought Monitor Categories  
February 27, 2024



Modified from the U.S. Drought Monitor  
National Drought Mitigation Center

## *Sussex County Hydrologic Conditions – February 29, 2024*

### PRECIPITATION

Georgetown - running surplus/deficit

12-month: +7.75"      6-month: +6.56"      5-month: +3.62"

### STREAMFLOW

Nanticoke River at Bridgeville– 30-day moving average (January 31 - February 29)

**112 mgd**

Status: above normal

### GROUNDWATER

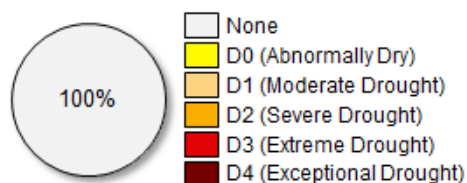
Pe54-51 (Jones Crossroads)

**4.70 fbls**

Status: above normal

(normal for February is between 6.1 fbls and 9.0 fbls)

Sussex County (DE) Percent Area in U.S. Drought Monitor Categories  
February 27, 2024



Modified from the U.S. Drought Monitor  
National Drought Mitigation Center